



BASE INFO

MARINA PUNAT



**GARANT
CHARTER**

www.garant-charter.com



GARANT CHARTER

Base manager: Vladimir Veršić • **Phone:** +385 95 903 4472

Yacht location: Pier C1, Marina Punat, Puntica 7, 51521 Punat

BASE INFO – MARINA PUNAT

Check in: Saturday from 17:00h

Check out: Saturday 9:00h with obligatory return on Friday till 18:00h (diver comes in 18:00h, and if you're late the diver costs 60 €)

Services	Cash	Visa Card	Mastercard
Deposit	✓	✓	✓
Transit log	✓	✓	✓
Tourism tax	✓		
Hostess	✓		
Skipper	✓		
Extras	✓	✓	✓

Transit log includes: final cleaning, divers inspection on Friday 6 PM, gas, made beds incl. bed linen for each crew member, check-in and check-out service, 3 GB Internet per week.

Towels are not included (bath towel set 8€/person, beach towel 5€/piece).


P Parking

The price of parking for a car inside the marina is €4/hour, while the daily price of parking is €16.


The price of parking for a trailer is €16/day.

The price of parking for a van, camper or caravan is €50/day - exclusively on the plateau above the garage.


The price of parking for a car in the outdoor parking lot under the Kanajt hotel is €12/day.

 **Radio:** Marina - channel 17, port authorities - channel 10. In case of distress use channel 16.

 **Bed linen** is included in price, towels are extra 8 €/set (big and small).

 **Weather forecast:** <http://www.meteo.hr> (Croatian national weather forecast service)

 **Tank station:** city of Krk and city of Rab

 **Bridge opening hours:** Mali Lošinj: 9:00h and 18:00h Cres (Osor): 9:00h and 17:00h

Deposit insurance is not possible at Garant Charter. You can contract insurance on your own. If it is made by another insurance company, it is necessary to leave the deposit. In the case of an accident, Garant Charter issues confirmation and the insurance company gives you back the deposit.

TIPS: The electronic map is a navigation AID and was developed to simplify the use of official maps. It is no replacement for official sea maps and only the official sea maps and messages contain the necessary information for safe navigation. The captain is responsible for correct use. The passing through the "Zdrelac bridge" between Ugljan and Pašman is not permitted as a rule.

